

ABOUT US

We are a charitable organisation formed in 2017 with the aims of environmental protection and education centred around Knapdale in the Heart of Argyll.



Our centre at Barrandaimh (Gaelic for 'Ridge of the Young Stag') is located in the beautiful Knapdale Woods, a 586 hectare Site of Special Scientific Interest, rich in birds, dragonflies, lichens, otters, red squirrels, Atlantic oak woodland and, of course, the Knapdale beavers. The centre is open from 10am seasonally. See website and Facebook for dates.



We'd love to hear about any wildlife you see. You can post images on our Facebook group, email us or complete the form on our website. The information you provide will help log the number and distribution of species found here, much of which is under-recorded.



WAYS YOU CAN HELP

We are a social enterprise and raise a proportion of our running costs, but we rely on our funders and your donations to keep the centre open.

Become a Member and support our work – join online or pick up a membership form when you visit us at Barrandaimh (pronounced 'Barrandive').

Come along to our walks and events. Make a donation in person or online and Gift Aid it. Buy our products or shop online via easyfundraising.org.uk Volunteer with us and experience this wonderful place first-hand.

Email: info@heartofargyllwildlife.org
www.heartofargyllwildlife.org



HAWO gratefully acknowledges the assistance of our supporters and funders:

The National Lottery
Heart of Argyll Tourism Alliance
Argyll and Bute Council
A'Chruach Community Fund
North Knapdale Community Council
UnLtd & Inspiralba
Community Landfill Fund



(SCIO No. SC047167)



Visitor Information and Wildlife Interpretation Centre










WELCOME TO KNAPDALE
Biodiversity at its best!



**FREE
ENTRY**

KEY

-  Tourist Information
-  Parking
-  Walking Trails
-  Cycle Trails
-  Toilets
-  Viewpoint
-  Food



HOW TO FIND US

From Oban: Follow the A816 south to Cairnbaan (35 miles).

From Lochgilphead: Follow the A816 north to Cairnbaan (2.4 miles).

From Cairnbaan: Follow B841 for 3 miles. Turn left onto B8025 for Tayvallich. After 1 mile the centre is signed left at the top of the hill. Turn onto track and follow for 600 metres to centre car park.













Tarbert

Inveraray

Kilmartin / Oban

B8025

A816

B841

A816

A816

B8025

A83

A83

A83

A83

A83

Crinan

Moine Mhor NNR

Bridgend

FCS Barnluasgan

FCS Dunardry

Cairnbaan

Knapdale Forest

Lochgilphead

Carsaig

Tayvallich

Achnamara

Taynish NNR

Ardrishaig